Approved For Release 1999/09/20 : CIA-RDP78-05867A000200490012-2

PHOTO NO. 208889 LOT NO. T 236 A MAP REFERENCE 4

COUNTRY NIGERIA PROVINCE COORDINATES 04 40 N

AREA NO. 6 & SUBJ. C62 SUBJ. SUBJ. 07 10 E

PORT HARCOURT AREA

OF NATIVE HOMES.

DATE OF PHOTO TYPE QUAL. CLASS. NO. OF CARDS SOURCE OF PHOTOGRAPH ILLUSTRATED LONDON NEWS 31 JAN. 1931 [P. 133 - LOWER LEFT]

Approved For Release 1999/09/20 : CIA-RDP78-05867A000200490012-2

CLASSIFICATION OUO CAPT. BY

FORM NO. 174 OBSOLETE PREVIOUS EDITIONS REPLACES FORM 185 WHICH IS OBSOLETE. 1 SEP 55

Approved For Release 1999/09/20 : CIA-RDP78-05867A000200490012-2

PHOTO NO. 208891 LOT NO. T-23-1A MAP REFERENCE

COUNTRY NIGERIA PROVINCE COORDINATES 06 07 N 07 28 E

AREA NO. 66 SUBJ. COG SUBJ. SUBJ.

ENUGU EASTERN REGION

NATIVE HOUSE OF ASSEMBLY.

DATE OF PHOTO TYPE QUAL. CLASS. NO. OF CARDS

SOURCE OF PHOTOGRAPH ILLUSTRATED LONDON NEWS 28 JAN. 1956 [IN. 150 - LOWER RIGHT]

CLASSIFICATION OUO CAPT. BY SDH

FORM NO. 174 OBSOLETE PREVIOUS EDITIONS REPLACES FORM 185 WHICH IS OBSOLETE. 1 SEP 55

Approved For Release 1999/09/20 : CIA-RDP78-05867A000200490012-2

Approved For Release 1999/09/20 : CIA-RDP78-05867A000200490012-2

PHOTO NO. 21 LOT NO: T-8364 MAP REFERENCE C

COUNTRY NIGERIA PROVINCE

AREA NO. 6 C SUBJ. C 06 SUBJ. SUBJ. 07 32 N 03 58 E

IBADAN MAIN BLDG OF A
WESTERN HOUSE OF
ASSEMBLY

BLDG = BUILDING

DATE OF PHOTO TYPE QUAL. CLASS. NO. OF CARDS SOURCE OF PHOTOGRAPH ILLUSTRATED LONDON

CLASSIFICATION U U C CAPT. BY DH Ep. 123 - TOP LEFT ]

FORM NO. 174 OBSOLETE PREVIOUS EDITIONS REPLACES FORM 185 WHICH IS OBSOLETE. 1 SEP 55

Approved For Release 1999/09/20 : CIA-RDP78-05867A000200490012-2

Approved For Release 1999/09/20 : CIA-RDP78-05867A000200490012-2

PHOTO NO. 11 8882 LOT NO. 726 MAP REFERENCE C 534

COUNTRY NIGERIA PROVINCE

AREA NO. 6G SUBJ. C62 SUBJ. SUBJ. 03 ST E

IBADAN CITY LAKE VIEW OF

SOURCE OF PHOTOGRAPH ILLUSTRATED LONDON NEWS 1956

TYPE C QUAL. CLASS. NO. OF CARDS

CLASSIFICATION UNC CAPT. BY [illegible] [illegible] - OPENED

FORM NO. 174 OBSOLETE PREVIOUS EDITIONS REPLACES FORM 185 WHICH IS OBSOLETE. 1 SEP 55

Approved For Release 1999/09/20 : CIA-RDP78-05867A000200490012-2

Approved For Release 1999/09/20 : CIA-RDP78-05867A000200490012-2

PHOTO NO. 21805 LOT NO. T336A MAP REFERENCE C COORDINATES 08/30 N

COUNTRY NIGERIA PROVINCE 03 54 E

AREA NO. 6 SUBJ. C04 SUBJ. SUBJ.

IBADAN UNIVERSITY C

COLLEGE CHAPEL

SOURCE OF PHOTOGRAPH ILLUSTRATED LONDON

DATE OF PHOTO 1956 TYPE QUAL. CLASS. NO. OF CARDS

CLASSIFICATION 040 CAPT. BY 321 LIN. 133 - LOWER RIGHT

FORM NO. 174 OBSOLETE PREVIOUS EDITIONS REPLACES FORM 185 WHICH IS OBSOLETE. 1 SEP 55

Approved For Release 1999/09/20 : CIA-RDP78-05867A000200490012-2

Approved For Release 1999/09/20 : CIA-RDP78-05867A000200490012-2




Approved For Release 1999/09/20 : CIA-RDP78-05867A000200490012-2

Approved For Release 1999/09/20 : CIA-RDP78-05867A000200490012-2




Approved For Release 1999/09/20 : CIA-RDP78-05867A000200490012-2

Approved For Release 1999/09/20 : CIA-RDP78-05867A000200490012-2

PHOTO LOT NO. 56 D36 A MAP REFERENCE

COUNTRY NIGERIA PROVINCE COORDINATES

AREA NO. GG SUBJ. C78 SUBJ. C8(1) SUBJ.

FULANI TRIBESMAN

SOURCE OF PHOTOGRAPH ILLUSTRATED LONDON NEWS JAN 56 p. 15 enter-lib

NO. OF CARDS 3

TYPE 4 QUAL. G CLASS. U

CAPT. BY SF

040

OBSOLETE PREVIOUS EDITIONS REPLACES FORM 185 WHICH IS OBSOLETE. FORM NO. 174 SEP 55

Approved For Release 1999/09/20 : CIA-RDP78-05867A000200490012-2

Approved For Release 1999/09/20 : CIA-RDP78-05867A000200490012-2

PHOTO NO. 208897

LOT NO. T-1336 A

MAP REFERENCE

COORDINATES

COUNTRY NIGERIA

PROVINCE

SUBJ. C78

SUBJ.

AREA NO. 6G

SUBJ. C80

YORUBA TRIBESMAN

SOURCE OF PHOTOGRAPH ILLUSTRATED LONDON NEWS 2 JAN 54 p 25 top cent

NO. OF CARDS 2

CLASS. A

QUAL. 2

TYPE 2

OVO

CAPT. BY

DATE

FORM NO. 174 OBSOLETE PREVIOUS EDITIONS REPLACES FORM 135 WHICH IS OBSOLETE. SEP 55

Approved For Release 1999/09/20 : CIA-RDP78-05867A000200490012-2

Approved For Release 1999/09/20 : CIA-RDP78-05867A000200490012-2

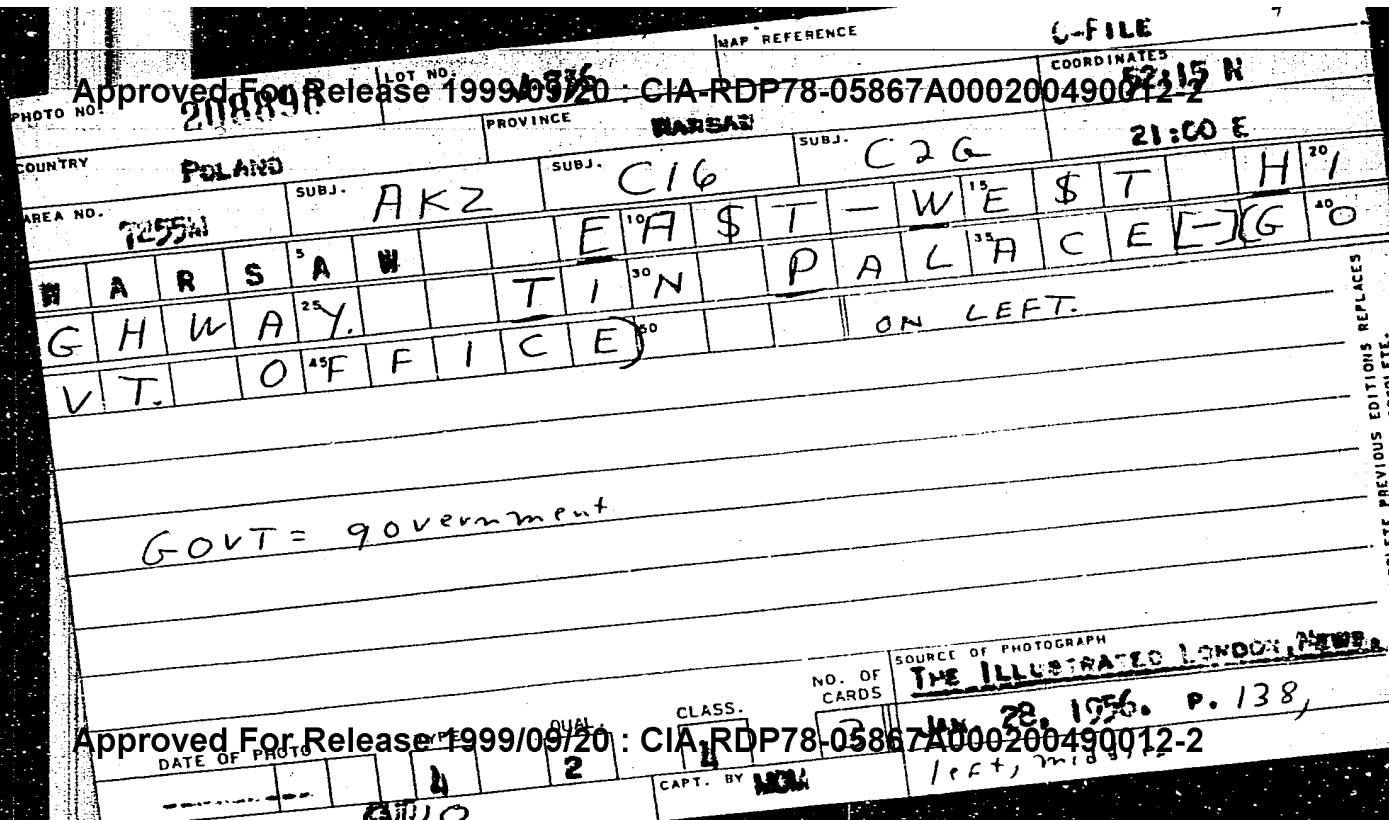


Approved For Release 1999/09/20 : CIA-RDP78-05867A000200490012-2

Approved For Release 1999/09/20 : CIA-RDP78-05867A000200490012-2

C-FILE

PHOTO NO. DR0000 LOT NO. 1-736 MAP REFERENCE COORDINATES 52:15 N

COUNTRY POLAND PROVINCE WARSAW SUBJ. SUBJ. 21:00 E

AREA NO. 7255M SUBJ. C12

WARSAW $T. ALEXANDER

$ CHURCH. RECON$TRUCTED

TED IN 0950.

SOURCE OF PHOTOGRAPH THE ILLUSTRATED LONDON NEWS.

JAN. 28, 1956. P. 138

DATE OF PHOTO TYPE QUAL. CLASS. NO. OF CARDS 1

CAPT. BY MCA

CLASSIFICATION CONFIDENTIAL

FORM NO. 174 OBSOLETE PREVIOUS EDITIONS REPLACES FORM 185 WHICH IS OBSOLETE. 1 SEP 55

Approved For Release 1999/09/20 : CIA-RDP78-05867A000200490012-2

Approved For Release 1999/09/20 : CIA-RDP78-05867A000200490012-2

C-FILE

PHOTO NO. 209900 LOT NO. L-736 MAP REFERENCE COORDINATES 52:15 N

COUNTRY POLAND PROVINCE WARSAW SUBJ. C24 21:00 E

AREA NO. 725M SUBJ. AKA C6B

WARSAW JEROZOLINSKI

AVENUE DEPARTMENT

STORE IN LEFT BG.

"WARSAWA" CAR.

SOURCE OF PHOTOGRAPH THE ILLUSTRATED LONDON NEWS.

JAN. 28, 1956. P. 138, BOTTOM

NO. OF CARDS 3 CLASS. U TYPE 4 QUAL. 2 CAPT. BY MDM

CLASSIFICATION CUC

FORM NO. 174 OBSOLETE PREVIOUS EDITIONS REPLACES FORM 185 WHICH IS OBSOLETE. 1 SEP 55

Approved For Release 1999/09/20 : CIA-RDP78-05867A000200490012-2

Approved For Release 1999/09/20 : CIA-RDP78-05867A000200490012-2

COUNTRY POLAND | J-136 | MAP REFERENCE | 314

AREA NO. 7255M | SUBJ. C6B | SUBJ. C2G | SUBJ. | COORDINATES 52:15 N 21:00 E

WARSAW

WARSAW CORNER OF NE

WORLD $TREET 9 JER

OZOLINSKIE AVENUES.

DATE OF PHOTO | TYPE 4 | QUAL. 2 | CLASS. 4 | NO. OF CARDS 2 | SOURCE OF PHOTOGRAPH THE ILLUSTRATED LONDON NEWS, 1939. P. 139,

CLASSIFICATION FOUO | EXPT. BY MCM | TOP, right.

Approved For Release 1999/09/20 : CIA-RDP78-05867A000200490012-2

FORM NO. 174 OBSOLETE PREVIOUS EDITIONS REPLACES FORM 185 WHICH IS OBSOLETE. SEP 55

Approved For Release 1999/09/20 : CIA-RDP78-05867A000200490012-2

PHOTO NO. 208902 | LOT NO. J-736 | MAP REFERENCE

COUNTRY POLAND | SUBJ. WARSAW | SUBJ. | SUBJ. | COORDINATES 52:15 N 21:00 E

AREA NO. 7255M | SUBJ. C6B

WARSAW NEW WORLD $T

REET.

DATE OF PHOTO | TYPE 4 | QUAL. 2 | CLASS. V | NO. OF CARDS | SOURCE OF PHOTOGRAPH The Illustrated London News Jan. 28, 1956. P. 139, left, middle

CLASSIFI 000

CAPT. BY

Approved For Release 1999/09/20 : CIA-RDP78-05867A000200490012-2

FORM NO. 174 OBSOLETE PREVIOUS EDITIONS REPLACES SEP 55 FORM 185 WHICH IS OBSOLETE.

Approved For Release 1999/09/20 : CIA-RDP78-05867A000200490012-2

PHOTO NO. 208903 | LOT NO. J-736 | MAP REFERENCE

COUNTRY POLAND | CITY OR PROVINCE WARSAW | COORDINATES 52:15 N 21:00 E

AREA NO. 7255M | SUBJ. C6B | SUBJ. C2G | SUBJ.

WARSAW MARSZAŁKOWSKA STREET NEW BUILDING

FROM THE SQUARE OF THE CONSTITUTION

DATE OF PHOTO | TYPE | QUAL. | CLASS. | NO. OF CARDS | SOURCE OF PHOTOGRAPH: THE ILLUSTRATED LONDON NEWS, DEC. 20, 1952. p. 939

CLASSIFICATION 000 | CAPT. BY MOM | RYBY, middle.

Approved For Release 1999/09/20 : CIA-RDP78-05867A000200490012-2

FORM NO. 174 OBSOLETE PREVIOUS EDITIONS REPLACES FORM 185 WHICH IS OBSOLETE. 1-SEP 55

Approved For Release 1999/09/20 : CIA-RDP78-05867A000200490012-2

PHOTO NO. 208904 | LOT NO. H-3081 | MAP REFERENCE

COUNTRY USSR | AZERBAYDZHAN SSR

AREA NO. 21N | SUBJ. AIG | SUBJ. | SUBJ.

NEFTYANAYA KAMNY OIL FIELD
60 MI OFF CASPIAN SEA COAST

FLD - FIELD
60 - SIXTY
MI - MILES

DATE OF PHOTO | TYPE 4 | QUAL. | CLASS. | NO. OF CARDS | SOURCE OF PHOTOGRAPH WORLD OIL

Approved For Release 1999/09/20 : CIA-RDP78-05867A000200490012-2

CLASSIFICATION OUO | CAPT. BY CK | AUG. 1955

Approved For Release 1999/09/20 : CIA-RDP78-05867A000200490012-2

PHOTO NO. 000005 LOT NO. HA-3086 MAP REFERENCE

COUNTRY USSR PROVINCE AZERBAYDZHAN SSR

AREA NO. 21N SUBJ. AIG SUBJ. SUBJ.

NEFTYANA KAMNY OIL F

NEFTYANYE KAMNI OFF CASPIAN

NW SEA COAST.

Twenty five miles of trestle have been erected.

FLD-FIELD

60- SIXTY

MI- MILES

DATE OF PHOTO TYPE QUAL. CLASS. NO. OF CARDS SOURCE OF PHOTOGRAPH WORLD OIL

Approved For Release 1999/09/20 : CIA-RDP78-05867A000200490012-2

CLASSIFICATION OUO CAPT. BY CK

X6
Approved For Release 1999/09/20 : CIA-RDP78-05867A000200490012-2
Next 2 Page(s) In Document Exempt
Approved For Release 1999/09/20 : CIA-RDP78-05867A000200490012-2

Approved For Release 1999/09/20 : CIA-RDP78-05867A000200490012-2




Approved For Release 1999/09/20 : CIA-RDP78-05867A000200490012-2

Approved For Release 1999/09/20 : CIA-RDP78-05867A000200490012-2

PHOTO NO. 208910 LOT NO. A-3081 MAP REFERENCE (ITALIAN TOURING CLUB) ATLANTE INTERNAZIONALE COORDINATES 44 24 N

COUNTRY ITALY LOMBARDIA 09 35 E

AREA NO. 3319M SUBJ. A 14 SUBJ. SUBJ.

MAIRAGO SPIATO 75 G

AS PRODUCER CAVIAGA A

OILFIELD

DATE OF PHOTO 1955 TYPE CC QUAL. A CLASS. H NO. OF CARDS 1 SOURCE OF PHOTOGRAPH WORLD OIL 15 AUG. 55

CLASSIFICATION O.U.O. CAPT. BY P.A. TOP LEFT

Approved For Release 1999/09/20 : CIA-RDP78-05867A000200490012-2

Approved For Release 1999/09/20 : CIA-RDP78-05867A000200490012-2

MAP REFERENCE (ITALIAN TOURING CLUB) ATLANTE INTERNAZIONALE

LOT NO. 2086

PROVINCE: LOMBARDIA

COORDINATES: 45 44N 09 35E

COUNTRY: ITALY

AREA NO.: 3319 M

SUBJ.: A 14

MAIRAGO AGIP 48 TEST

CAVIAGA

DRILLING IN

A OIL FIELD

SOURCE OF PHOTOGRAPH: WORLD OIL 15 AUG 55 [TOP RIGHT]

DATE OF PHOTO: 1955

TYPE: 4

QUAL.: 2

NO. OF CARDS: 1

CAPT. BY: PA

CLASSIFICATION: O.U.O.

Approved For Release 1999/09/20 : CIA-RDP78-05867A000200490012-2

Approved For Release 1999/08/20 : CIA-RDP78-05867A000200490012-2

PHOTO NO. 208912 LOT NO. 4-3001 MAP REFERENCE NIS

COUNTRY IRAQ BASRA COORDINATES 30 24 N 47 18 E

AREA NO. 524K SUBJ. AD2 SUBJ. SUBJ.

AR RUMAILA OIL DRILLING RIG MEN OPERATING RIG

DATE OF PHOTO TYPE QUAL. CLASS. NO. OF CARDS SOURCE OF PHOTOGRAPH WORLD OIL, AUG. 15, 1955

CLASSIFICATION OUO CAPT. BY

Approved For Release 1999/09/20 : CIA-RDP78-05867A000200490012-2

Approved For Release 1999/09/20 : CIA-RDP78-05867A000200490012-2

PHOTO NO. 21191 LOT NO. 16 MAP REFERENCE C COORDINATES

COUNTRY INDONESIA PROVINCE SUMATRA

AREA NO. 161T SUBJ. A13 SUBJ. A18 SUBJ. 101 25E

MINA 6 OIL FIELD CAL

TEX 25 STATION 30 WD 6D 35 AERI 40

AL 45

SOURCE OF PHOTOGRAPH WORLD OIL, 15 AUGUST, 1955

NO. OF CARDS

CLASS. 1

TYPE 8 QUAL. 3

CAPT. BY JP

CLASSIFICATION 040

Approved For Release 1999/09/20 : CIA-RDP78-05867A000200490012-2

[p. 339]

Approved For Release 1999/09/20 : CIA-RDP78-05867A000200490012-2

PHOTO NO. 21891 LOT NO. 46-3001 MAP REFERENCE N/S COORDINATES 20 28 N

COUNTRY Burma PROVINCE MAGWE SUBJ. 94 53 E

AREA NO. 43U SUBJ. A14 SUBJ. A1H

YENANGYAUNG OIL WELLS

LD OIL FIELD

SOURCE OF PHOTOGRAPH WORLD OIL, 15 AUGUST, 1955

TYPE OF PHOTO V QUAL. 3 2 CLASS. NO. OF CARDS 3

CAPT. BY JP

Approved For Release 1999/09/20 : CIA-RDP78-05867A000200490012-2

X6
Approved For Release 1999/09/20 : CIA-RDP78-05867A000200490012-2

Approved For Release 1999/09/20 : CIA-RDP78-05867A000200490012-2

Approved For Release 1999/09/20 : CIA-RDP78-05867A000200490012-2

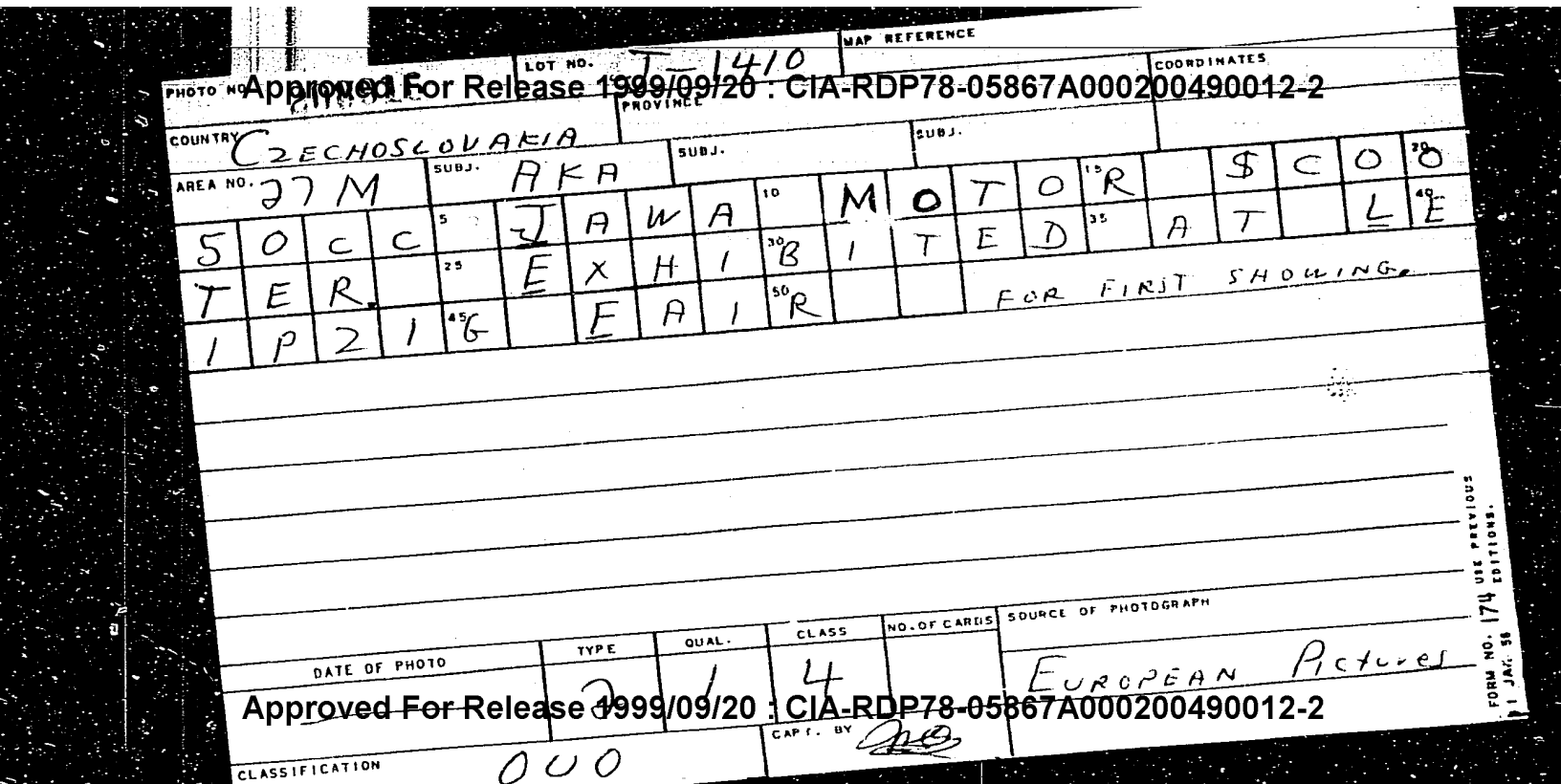


Approved For Release 1999/09/20 : CIA-RDP78-05867A000200490012-2

Approved For Release 1999/09/20 : CIA-RDP78-05867A000200490012-2

PHOTO NO. 208917 | LOT NO. [illegible] | MAP REFERENCE C | COORDINATES 26 49 N

COUNTRY INDIA | PROVINCE BIHAR | SUBJ. | SUBJ. | 86 00 E

AREA NO. 435U | SUBJ. AJ8

BOKARO COAL FIELD (N/R) 20

BOKARO THERMAL POWER PLANT 40

THERMAL POWER PLANT 50

TRIVER 45

25X1C

[redacted]

USE PREVIOUS EDITIONS. 1 JAN 55

DATE OF PHOTO - | TYPE 4 | QUAL. 2 | CLASS 4 | NO. OF CARDS 1

Approved For Release 1999/09/20 : CIA-RDP78-05

CLASSIFICATION OUO | CAPT. BY JWB

Approved For Release 1999/09/20 : CIA-RDP78-05867A000200490012-2

PHOTO NO. 5110 LOT NO. 1887 MAP REFERENCE NAS

COUNTRY INDIA PROVINCE BOMBAY COORDINATES 57 N

SUBJ. 73 20 E

AREA NO. 275U SUBJ. AHV

| | | | | 5 | | | | | 10 | | | | | 15 | | | | | 20 |
|---|---|---|---|---|---|---|---|---|---|---|---|---|---|---|---|---|---|---|---|
| B | A | L | A | S | I | N | O | R | . | (N | R) | | | M | A | H | I | | R |
| I | V | E | R | 25 | R. | | B | A | 30 | N | K | | C | A | 35 | N | A | L | | U. | 40 C. |
| | | | | 45 | | | | | 50 | | | | | | | | | | |

25X1C

[redacted]

DATE OF PHOTO | TYPE | QUAL. | CLASS | NO. OF CARDS

4 | 3 | 4 | 1

CLASSIFICATION OUO CAPT. BY JWB

Approved For Release 1999/09/20 : CIA-RDP78-05

FORM NO. 1 JAN 58 1-47 USE PREVIOUS EDITIONS.

Approved For Release 1999/09/20 : CIA-RDP78-05867A000200490012-2

PHOTO NO. [redacted] LOT NO. 19687 MAP REFERENCE N15

COUNTRY INDIA PROVINCE BOMBAY COORDINATES 73 30 E

AREA NO. 2756 SUBJ. AHV SUBJ. SUBJ.

| | | | | 5 | | | | | 10 | | | | | | 15 | | | | | 20 |
|---|---|---|---|---|---|---|---|---|---|---|---|---|---|---|---|---|---|---|---|---|
| B | A | L | A | S | L | N | O | R | | (N | R) | | | | M | A | H | L | | R |
| I | V | E | R | 25 | R. | | B | A | 30 | N | k | | C | A | 35 N | A | L | | U. | 40 C |
| | | | | 45 | | | | | 50 | | | | | | | | | | | |

25X1C

[redacted]

DATE OF PHOTO | TYPE | QUAL. | CLASS | NO. OF CARDS

4 | 3 | 4 | 1

Approved For Release 1999/09/20 : CIA-RDP78-05

CLASSIFICATION OUO CAPT. BY JWB

FORM NO. 1 JAN 56 ... OF PREVIOUS EDITIONS.

Approved For Release 1999/09/20 : CIA-RDP78-05867A000200490012-2

PHOTO NO. 208920 LOT NO. J1487 MAP REFERENCE C

COUNTRY INDIA BOMBAY COORDINATES 18 33 N 73 52 E

AREA NO. 275 U SUBJ. AHS SUBJ. AHV SUBJ.

POONA MODEL X KOS I 1

RRG PROJ + C W & P RES E

ARCH STATION

X OF

+ AT

25X1C

[redacted]

DATE OF PHOTO TYPE QUAL. CLASS NO. OF CARDS

4 2 4 2

CLASSIFICATION OUO CAMERA JWB

FORM NO. 174 REPLACES PREVIOUS EDITIONS.

Approved For Release 1999/09/20 : CIA-RDP78-05

Approved For Release 1999/09/20 : CIA-RDP78-05867A000200490012-2

PHOTO NO. 2111-121 LOT NO. [illegible] MAP REFERENCE C.I. FILE COORDINATES 52 15 N

COUNTRY POLAND PROVINCE WARSAW SUBJ. 21 00 E

AREA NO. 7255M SUBJ. C02

| | | | | | | | | | | | | | | | | | | | |
|---|---|---|---|---|---|---|---|---|---|---|---|---|---|---|---|---|---|---|---|
| W | A | R | S | A | W | | | L' | A | | S | A | N | T | A | | C | R | U |
| Z | | C | H | U | R | C | H | | | | | | | | | | | | |

DATE OF PHOTO | TYPE | QUAL. | CLASS | NO. OF CARDS | SOURCE OF PHOTOGRAPH

POLONIA #7 - 1955, PAGE 20

CLASSIFICATION OUO CAPT. BY JRH

Approved For Release 1999/09/20 : CIA-RDP78-05867A000200490012-2

FORM NO. 174 SEE PREVIOUS EDITIONS OBSOLETE 25 JAN 55

Approved For Release 1999/09/20 : CIA-RDP78-05867A000200490012-2

PHOTO NO. 2nd Inc | LOT NO. 11-33553 | MAP REFERENCE C. FILE

COUNTRY POLAND | PROVINCE WARSAW | COORDINATES 52 15 N 21 00 E

AREA NO. 725 5M | SUBJ. CDC | SUBJ. | SUBJ.

WARSAW "ZACHENTA" FINE ARTS BUILDING

| DATE OF PHOTO | TYPE | QUAL. | CLASS | NO. OF CARDS | SOURCE OF PHOTOGRAPH |
|---|---|---|---|---|---|
| | 2 | 1 | 4 | 1 | POLANIA #7 - 1955 PAGE 3 - [TOP LEFT] |

CLASSIFICATION OUO | CAPT. BY JRH

FORM NO. 174 USE PREVIOUS EDITIONS. JAN 58

Approved For Release 1999/09/20 : CIA-RDP78-05867A000200490012-2

Approved For Release 1999/09/20 : CIA-RDP78-05867A000200490012-2

PHOTO NO. 2000PO1 LOT NO. 44 3358 MAP REFERENCE C. FILE

COUNTRY POLAND PROVINCE WARSAW 52 15N

AREA NO. 7255M SUBJ. COC SUBJ. SUBJ. 21 00E

| 1 | 5 | 10 | 15 | 20 |
|---|---|---|---|---|
| WARSAW | CHOPIN | INSTI | | |
| TUTE | FORMER | PALACE | | |

| 25 | 30 | 35 | 40 |
|---|---|---|---|
| | | | |

| 45 | 50 |
|---|---|
| | |

| DATE OF PHOTO | TYPE | QUAL. | CLASS | NO. OF CARDS | SOURCE OF PHOTOGRAPH |
|---|---|---|---|---|---|
| | H | | H | 1 | POLANIA #7 - 1955 |

CLASSIFICATION OUO CAPT. BY JRH

Approved For Release 1999/09/20 : CIA-RDP78-05867A000200490012-2

FORM NO. 174 USE PREVIOUS EDITIONS. JAN 58

Approved For Release 1999/09/20 : CIA-RDP78-05867A000200490012-2

PHOTO NO. [redacted] LOT NO. W-3353 MAP REFERENCE IC, FILE

COUNTRY POLAND PROVINCE WARSAW COORDINATES 21 00E

AREA NO. 7255m SUBJ. C06 SUBJ. SUBJ.

WARSAW MUNICIPAL MINISTRY OF BUILDING COMMUNICATIONS

DATE OF PHOTO | TYPE | QUAL. | CLASS | NO. OF CARDS | SOURCE OF PHOTOGRAPH

POLONIA #7 - 1955, PAGE 4 - [TDP RT]

CLASSIFICATION OUO CAPT. BY JRH

FORM NO. 174 USE PREVIOUS EDITIONS. 1 JAN 56

Approved For Release 1999/09/20 : CIA-RDP78-05867A000200490012-2

Approved For Release 1999/09/20 : CIA-RDP78-05867A000200490012-2

PHOTO NO. 2111-5M | LOT NO. [illegible] | MAP REFERENCE GENERAL

COUNTRY POLAND | PROVINCE WARSAW | COORDINATES 52 25 N

AREA NO. M255M | SUBJ. C32 | SUBJ. | SUBJ. | 21 00E

WARSAW HOUSING M

OKOTOW SECTION

| DATE OF PHOTO | TYPE | QUAL. | CLASS | NO. OF CARDS | SOURCE OF PHOTOGRAPH |
|---|---|---|---|---|---|
| | | | 4 | 1 | POLONIA MY - 1955 |

CLASSIFICATION OUO | CAPT. BY JRH

Bldg 4 - Bottom RT

Approved For Release 1999/09/20 : CIA-RDP78-05867A000200490012-2

FORM NO. 174 USE PREVIOUS EDITIONS. JAN 55

Approved For Release 1999/09/20 : CIA-RDP78-05867A000200490012-2

1

PHOTO NO. [illegible] LOT NO. [illegible] MAP REFERENCE C/FILE

COUNTRY POLAND PROVINCE WARSAW 52 15N

AREA NO. 7255M SUBJ. C3A SUBJ. SUBJ. 21 00E

WARSAW MARIENSTAT

WORKERS HOUSING

DATE OF PHOTO | TYPE | QUAL. | CLASS | NO. OF CARDS | SOURCE OF PHOTOGRAPH

POLONIA AF - 1955

CLASSIFICATION OUO CAPT. BY JRH

FORM NO. 174 USE PREVIOUS EDITIONS. JAN 56

Approved For Release 1999/09/20 : CIA-RDP78-05867A000200490012-2

Approved For Release 1999/09/20 : CIA-RDP78-05867A000200490012-2

PHOTO NO. 208927 LOT NO. 443353 MAP REFERENCE C-5 E-4

COUNTRY POLAND PROVINCE WARSAW 52 15N

AREA NO. 7255M SUBJ. AKW SUBJ. D36 SUBJ. AL7 21 VOE

WARSAW BRIDGE OVER
VISTULA RIVER.

DATE OF PHOTO | TYPE | QUAL. | CLASS | NO. OF CARDS | SOURCE OF PHOTOGRAPH

POLONIA #7, 1955 - PAGE

CLASSIFICATION OUO CAPT. BY JRH

ORD NO. 174 USE PREVIOUS EDITIONS. JAN 58

Approved For Release 1999/09/20 : CIA-RDP78-05867A000200490012-2

Approved For Release 1999/09/20 : CIA-RDP78-05867A000200490012-2

| PHOTO NO. | LOT NO. | MAP REFERENCE |
|---|---|---|
| 208928 | H-3353 | C, FILE |

| COUNTRY | PROVINCE | |
|---|---|---|
| POLAND | WARSAW | 52 75N |

| AREA NO. | SUBJ. | SUBJ. | SUBJ. | |
|---|---|---|---|---|
| 7255M | C60 | | | 21 00E |

WARSAW NOWY ŚWIAT [-] N

EW WORLD [-] ŚT. TREET

| DATE OF PHOTO | TYPE | QUAL. | CLASS | NO. OF CARDS | SOURCE OF PHOTOGRAPH |
|---|---|---|---|---|---|
| | 4 | 2 | 4 | 1 | POLONIA #7-1955, page 6 Top Center |

CLASSIFICATION: OUO

CAPT. BY: JRH

Approved For Release 1999/09/20 : CIA-RDP78-05867A000200490012-2

FORM NO. 174 USE PREVIOUS EDITIONS. 1 JAN 55

Approved For Release 1999/09/20 : CIA-RDP78-05867A000200490012-2

PHOTO NO. 208830 LOT NO. 46-3353 MAP REFERENCE C-4 FILE

COUNTRY POLAND PROVINCE WARSAW 52 ISN

AREA NO. 7255M SUBJ. C24 SUBJ. SUBJ. 21 ODE

WARSAW CENTRAL DEPARTMENT STORE

DATE OF PHOTO | TYPE | QUAL. | CLASS | NO. OF CARDS | SOURCE OF PHOTOGRAPH

4 | 1 | 4 | 1 | POLONIA #7 - 1955

CLASSIFICATION OUO CAPT. BY JRH

FORM NO. 174 USE PREVIOUS EDITIONS. JAN 58

Approved For Release 1999/09/20 : CIA-RDP78-05867A000200490012-2

Approved For Release 1999/09/20 : CIA-RDP78-05867A000200490012-2

PHOTO NO. 208930 LOT NO. 45-33553 MAP REFERENCE G-5 E-6

COUNTRY POLAND PROVINCE WARSAW 52 15N

AREA NO. 7255M SUBJ. AM5 SUBJ. SUBJ. SUBJ. 21 00E

WARSAW "THE HOME OF THE POLISH WORKING HOUSE"

| DATE OF PHOTO | TYPE | QUAL. | CLASS | NO. OF CARDS | SOURCE OF PHOTOGRAPH |
|---|---|---|---|---|---|
| | 4 | 2 | 4 | 1 | POLONIA #7 - 1955 - PAGE 9 |

CLASSIFICATION OUO CAPT. BY JRH

FORM NO. 174 USE PREVIOUS EDITIONS. JAN 55

Approved For Release 1999/09/20 : CIA-RDP78-05867A000200490012-2

Approved For Release 1999/09/20 : CIA-RDP78-05867A000200490012-2

PHOTO NO. 000001 LOT NO. 66-3353 MAP REFERENCE G-5 EDGE

COUNTRY POLAND PROVINCE WARSAW SUBJ. 52 15N

AREA NO. 7255M SUBJ. AMS SUBJ. SUBJ. 21 00E

WARSAW "HOME OF THE
POLISH WORD" PRINTING
HOUSE

DATE OF PHOTO | TYPE | QUAL. | CLASS | NO. OF CARDS | SOURCE OF PHOTOGRAPH

POLONIA #7-1955-PAGE 9

1 | 1 | 4 | 1

CLASSIFICATION OUO CAPT. BY JRH

FORM NO. 174 USE PREVIOUS EDITIONS. JAN 58

Approved For Release 1999/09/20 : CIA-RDP78-05867A000200490012-2

Approved For Release 1999/09/20 : CIA-RDP78-05867A000200490012-2

PHOTO NO. 008930 LOT NO. 45-23563 MAP REFERENCE GAFILE

COUNTRY POLAND PROVINCE WARSAW 52 15 N

AREA NO. 7255M SUBJ. AMS SUBJ. SUBJ. 21 00 E

WARSAW THE POLISH WORD FOR
TING HOUSE.

DATE OF PHOTO | TYPE | QUAL. | CLASS | NO. OF CARDS | SOURCE OF PHOTOGRAPH

POLONIA #7 - 1955, PAGE 9.

CLASSIFICATION OUO CAPT. BY JRH

FORM NO. 174 USE PREVIOUS EDITIONS. JAN 58

Approved For Release 1999/09/20 : CIA-RDP78-05867A000200490012-2

Approved For Release 1999/09/20 : CIA-RDP78-05867A000200400012-2

PHOTO NO. 0000000 LOT NO. [illegible] MAP REFERENCE C-5 E1&E /

COUNTRY POLAND PROVINCE WARSAW 52 15N

AREA NO. 7255M SUBJ. AHF SUBJ. SUBJ. 21 00E

WARSAW BOILER ROOM
INCENTRAL THERMAL
ELECTRIC PLANT

| DATE OF PHOTO | TYPE | QUAL. | CLASS | NO. OF CARDS | SOURCE OF PHOTOGRAPH |
|---|---|---|---|---|---|
| | | | 4 | 1 | POLONIA #7 - 1955, PAGE 10. |

Approved For Release 1999/09/20 : CIA-RDP78-05867A000200400012-2

CLASSIFICATION OUO CAPT. BY JRH

FORM NO. 174 USE PREVIOUS EDITIONS. JAN 58

Approved For Release 1999/09/20 : CIA-RDP78-05867A000200490012-2

PHOTO NO. 00898/ LOT NO. 4-3353 MAP REFERENCE C/FILE

COUNTRY POLAND PROVINCE WARSAW 32 ISH

AREA NO. 7255M SUBJ. AFT SUBJ. SUBJ. 21 ODE

WARSAW 5 AW 11 ELEKTRONIK 20

A COO 25 O 0" RADIO + 35 TV AS 40

SEMOLY 45 PLANT 50

| DATE OF PHOTO | TYPE | QUAL. | CLASS | NO. OF CARDS | SOURCE OF PHOTOGRAPH |
|---|---|---|---|---|---|
| | 1 | 2 | 4 | 1 | POLONIA #7-1955, |

CLASSIFICATION OUO CAPT. BY JRH [BOTTOM]

FORM NO. 174 USE PREVIOUS EDITIONS. 1 JAN 58

Approved For Release 1999/09/20 : CIA-RDP78-05867A000200490012-2

Approved For Release 1999/09/20 : CIA-RDP78-05867A000200490012-2

PHOTO NO. 800885 LOT NO. 4933553 MAP REFERENCE C-5 ELLE

COUNTRY POLAND PROVINCE WARSAW 52 ISN

AREA NO. 7255M SUBJ. AE6 SUBJ. SUBJ. 21 VOE

WARSAW "W" ARSZAWA CAR

ASSEMBLY LINE ATZE

RAN WORKS MOTOR VEHICLE

PLANT.

| DATE OF PHOTO | TYPE | QUAL. | CLASS | NO. OF CARDS | SOURCE OF PHOTOGRAPH |
|---|---|---|---|---|---|
| | 1 | 2 | H | 1 | POLONIA #7 - 1955, PAGE [illegible] |

Approved For Release 1999/09/20 : CIA-RDP78-05867A000200490012-2

CLASSIFICATION OUO CAPT. BY JRH

FORM NO. 174 USE PREVIOUS EDITIONS. JAN 58

Approved For Release 1999/09/20 : CIA-RDP78-05867A000200490012-2

PHOTO NO. 308936 | LOT NO. 66-3353 | MAP REFERENCE C-5 E4&E

COUNTRY POLAND | PROVINCE WARSAW | 52 15N 21 00E

AREA NO. 7255M | SUBJ. AE6 | SUBJ. | SUBJ.

WARSAW ZERAN MOTOR VEHICLE PLANT.

Approved For Release 1999/09/20 : CIA-RDP78-05867A000200490012-2

| DATE OF PHOTO | TYPE | QUAL. | CLASS | NO. OF CARDS | SOURCE OF PHOTOGRAPH |
|---|---|---|---|---|---|
| | 4 | 4 | 4 | 1 | POLONIA #7-1955-PAGE 11 |

CLASSIFICATION OUO | CAPT. BY JRA

USE PREVIOUS EDITIONS. JAN 55 | 1-74 | NO. 1000

Approved For Release 1999/09/20 : CIA-RDP78-05867A000200490012-2

PHOTO NO. | LOT NO. 49336B | MAP REFERENCE

COUNTRY: CZECHOSLOVAKIA | PROVINCE | COORDINATES

AREA NO.: 27M | SUBJ.: AH2 | SUBJ. | SUBJ.

COMBINE-HARVESTER

DATE OF PHOTO | TYPE: 2 | QUAL. | CLASS.: C | NO. OF CARDS: 1 | SOURCE OF PHOTOGRAPH: CZECHOSLOVAK TRADE

CLASSIFICATION: OUO | CAPT. BY: JRH

FORM NO. 174 OBSOLETE PREVIOUS EDITIONS REPLACES FORM 185 WHICH IS OBSOLETE. 1 SEP 55

Approved For Release 1999/09/20 : CIA-RDP78-05867A000200490012-2

Approved For Release 1999/09/20 : CIA-RDP78-05867A000200490012-2

PHOTO NO. [illegible] LOT NO. W-3353 MAP REFERENCE COORDINATES

COUNTRY POLAND

AREA NO. 55M SUBJ. AKN SUBJ. SUBJ.

RAILROAD SLEEPING CAR
R. PO C. COMPARTMENTS
30 BERTHS.

SOURCE OF PHOTOGRAPH POLISH FOREIGN TRADE

DATE OF PHOTO [illegible] TYPE 24 QUAL. 2 CLASS. U NO. OF CARDS [illegible]

CLASSIFICATION OUO CAPT. BY JRH

FORM NO. 174 OBSOLETE PREVIOUS EDITIONS REPLACES FORM 185 WHICH IS OBSOLETE. 1 SEP 55

Approved For Release 1999/09/20 : CIA-RDP78-05867A000200490012-2

Approved For Release 1999/09/20 : CIA-RDP78-05867A000200490012-2

PHOTO NO. | LOT NO. 4-3353 | MAP REFERENCE | COORDINATES

COUNTRY POLAND | PROVINCE | SUBJ. | SUBJ.

AREA NO. 55M | SUBJ. AKN | SUBJ. AKE

| | | | | | | | | | | | | | | | | | | | | |
|---|---|---|---|---|---|---|---|---|---|---|---|---|---|---|---|---|---|---|---|---|
| R | A | I | L | W | A | Y | | 1 | S | W | - | 1 | | C | L | A | S | S | | |
| S | E | L | F | - | D | 1 | S | C | H | A | R | G | 1 | N | G | | T | R | U | |
| C | K | | | | | | | | | | | | | | | | | | | |

DATE OF PHOTO | TYPE | QUAL. | CLASS | NO. OF CARDS | SOURCE OF PHOTOGRAPH

POLISH FOREIGN TRADE #28-29, 1955.

PHOTO IDENTIFICATION | CAPT. BY JRH | MIDDLE

OUD

FORM NO. 174 USE PREVIOUS EDITIONS. 1 JAN 55

Approved For Release 1999/09/20 : CIA-RDP78-05867A000200490012-2

Approved For Release 1999/09/20 : CIA-RDP78-05867A000200490012-2




Approved For Release 1999/09/20 : CIA-RDP78-05867A000200490012-2

Approved For Release 1999/09/20 : CIA-RDP78-05867A000200490012-2

PHOTO NO. 208941 LOT NO. 11-3650 MAP REFERENCE 1 COORDINATES

COUNTRY POLAND PROVINCE

AREA NO. 55M SUBJ. AKE SUBJ. SUBJ.

"STAR W-14 TRUCK HYD
RAUL CDRIVE TILTIN
GMECHANISM.

SOURCE OF PHOTOGRAPH POLISH FORGIGN TRADE 11-28-29-1955.

NO. OF CARDS 1

PHOTO 1 TYPE Q QUAL. OUO CLASS. U CAPT. BY JRH

CLASSIFICATION

FORM NO. 174 OBSOLETE, PREVIOUS EDITIONS REPLACES FORM 185 WHICH IS OBSOLETE. 1 SEP 55

Approved For Release 1999/09/20 : CIA-RDP78-05867A000200490012-2

Approved For Release 1999/09/20 : CIA-RDP78-05867A000200490012-2

PHOTO NO. [illegible] LOT NO. H-3353 MAP REFERENCE

COUNTRY POLAND PROVINCE COORDINATES

AREA NO. 55M SUBJ. AKA SUBJ. SUBJ.

MOTORCYCLE M-06

SOURCE OF PHOTOGRAPH POLISH FOREIGN TRADE

DATE OF PHOTO TYPE QUAL. CLASS. H NO. OF CARDS 1

CLASSIFICATION OUO CAPT. BY JRH

Approved For Release 1999/09/20 : CIA-RDP78-05867A000200490012-2

FORM NO. 174 OBSOLETE PREVIOUS EDITIONS REPLACES FORM 185 WHICH IS OBSOLETE. SEP 55

Approved For Release 1999/09/20 : CIA-RDP78-05867A000200490012-2

PHOTO NO. 209943 LOT NO. H-3353 MAP REFERENCE

COUNTRY POLAND PROVINCE COORDINATES

AREA NO. 55M SUBJ. AK4. SUBJ. SUBJ.

"JASKOLNA" SZD-8 ONE-SEAT GLIDER IN FLIGHT

SOURCE OF PHOTOGRAPH POLISH FOREIGN TRADE

DATE OF PHOTO TYPE QUAL. CLASS. NO. OF CARDS

CLASSIFICATION OUO CAPT. BY JRH

FORM NO. 174 OBSOLETE PREVIOUS EDITIONS REPLACES FORM 185 WHICH IS OBSOLETE. 1 SEP 55

Approved For Release 1999/09/20 : CIA-RDP78-05867A000200490012-2

PHOTO-NO. 208944 LOT NO. H-3353 MAP REFERENCE

Approved For Release 1999/09/20 : CIA-RDP78-05867A000200490012-2

COUNTRY POLAND

AREA NO. 55m SUBJ. AK4 SUBJ. SUBJ.

"JASKOLKA" SZD-8 ONE-
SEATER GLIDER REAR

DATE OF PHOTO TYPE QUAL. CLASS. NO. OF CARDS SOURCE OF PHOTOGRAPH POLISH FOREIGN TRADE

Approved For Release 1999/09/20 : CIA-RDP78-05867A000200490012-2

CLASSIFICATION OUO CAPT. BY JRH [BOTTOM]

FORM NO. 174 OBSOLETE PREVIOUS EDITIONS REPLACES FORM 185 WHICH IS OBSOLETE. 1 SEP 55

Approved For Release 1999/09/20 : CIA-RDP78-05867A000200490012-2

PHOTO NO. 208945 LOT NO. H-3353 MAP REFERENCE

COUNTRY POLAND

AREA NO. 55M SUBJ. AF2 SUBJ. A29 SUBJ. ADD

$XV-3412 3-PHASE PIP

E-VENTILATED ASYNCHR

ONOUS MOTOR. USED CHIEFLY IN

COAL MINING AND CHEMICAL INDUSTRIES.

DATE OF PHOTO TYPE QUAL. CLASS. NO. OF CARDS SOURCE OF PHOTOGRAPH POLISH FOREIGN TRADE

Approved For Release 1999/09/20 : CIA-RDP78-05867A000200490012-2

CLASSIFICATION CUO CAPT. BY JRH

FORM NO. 174 OBSOLETE PREVIOUS EDITIONS REPLACES FORM 185 WHICH IS OBSOLETE. 1 SEP 55

Approved For Release 1999/09/20 : CIA-RDP78-05867A000200490012-2

PHOTO NO. 208946 LOT NO. H-2353 MAP REFERENCE

COUNTRY POLAND

| AREA NO. | SUBJ. | SUBJ. | SUBJ. |
|---|---|---|---|
| 55M | AEM | | |

STEREOVE CARDIOGRAPH

SEE CIA 2CS9471

SOURCE OF PHOTOGRAPH Polish Foreign Trade

| DATE OF PHOTO | TYPE | QUAL. | CLASS. | NO. OF CARDS |
|---|---|---|---|---|
| | | | X | 1 |

Approved For Release 1999/09/20 : CIA-RDP78-05867A000200490012-2

CLASSIFICATION OUO CAPT. BY JRH [TOP]

FORM NO. 174 OBSOLETE PREVIOUS EDITIONS REPLACES FORM 185 WHICH IS OBSOLETE. 1 SEP 55

Approved For Release 1999/09/20 : CIA-RDP78-05867A000200490012-2

PHOTO NO. 208947 | LOT NO. H-3353 | MAP REFERENCE

COUNTRY POLAND

AREA NO. 55M | SUBJ. AEM | SUBJ. | SUBJ.

$ T E R E O V E | C A R D I O G R A P H
$ E E | C I A | 2 0 C 2 U 6

DATE OF PHOTO | TYPE | QUAL. | CLASS | NO. OF CARDS | SOURCE OF PHOTOGRAPH
Polish FOREIGN TRADE

CLASSIFICATION OUO | CAPT. BY JRH | [Bottom]

FORM NO. 174 1 JAN 56 USE PREVIOUS EDITIONS.

Approved For Release 1999/09/20 : CIA-RDP78-05867A000200490012-2

Approved For Release 1999/09/20 : CIA-RDP78-05867A000200490012-2

PHOTO NO. 208948 | LOT NO. H-3853 | MAP REFERENCE

COUNTRY POLAND | COORDINATES

AREA NO. 55M | SUBJ. AEM | SUBJ. B80 | SUBJ. BD2

M-33O MICROSCOPE MA

GNIFYING POWER UP TO

50-1,500X

DATE OF PHOTO | TYPE | QUAL. | CLASS. U | NO. OF CARDS 3 | SOURCE OF PHOTOGRAPH POLISH FOREIGN TRADE

Approved For Release 1999/09/20 : CIA-RDP78-05867A000200490012-2

CLASSIFICATION OUO | CAPT. BY JRH | [illegible] [TDP]

FORM NO. 174 OBSOLETE PREVIOUS EDITIONS REPLACES FORM 185 WHICH IS OBSOLETE. 1 SEP 55

PHOTO NO. 208949 LOT NO. 4-3353 MAP REFERENCE

Approved For Release 1999/09/20 : CIA-RDP78-05867A000200490012-2

COUNTRY POLAND

| AREA NO. | SUBJ. | SUBJ. | SUBJ. |
|---|---|---|---|
| 55M | AEM | | |

M-440 DOUBLE EYEPIECE

EMICROSCOPE.

MAGNIFIES UP TO 25-1,500 X.

| DATE OF PHOTO | TYPE | QUAL. | CLASS. | NO. OF CARDS | SOURCE OF PHOTOGRAPH |
|---|---|---|---|---|---|
| | 6 | | | | POLISH FOREIGN TRADE, (MIDDLE) |

Approved For Release 1999/09/20 : CIA-RDP78-05867A000200490012-2

CLASSIFICATION OUO CAPT. BY JRH

FORM NO. 174 OBSOLETE PREVIOUS EDITIONS REPLACES FORM 185 WHICH IS OBSOLETE. 1 SEP 55

Approved For Release 1999/09/20 : CIA-RDP78-05867A000200490012-2

PHOTO NO. 208956 LOT NO. H-3,335-3 MAP REFERENCE

COUNTRY POLAND

AREA NO. 55M SUBJ. BBB SUBJ. SUBJ.

STEAM POT [-] (AUTOCLAVE)

STANDING TYPE WITH

MIXER

GAS-heated.

SOURCE OF PHOTOGRAPH POLISH FOREIGN TRADE

DATE OF PHOTO TYPE QUAL. CLASS. NO. OF CARDS

CLASSIFICATION OUO CAPT. BY JRH [BOTTOM LEFT]

FORM NO. 174 OBSOLETE PREVIOUS EDITIONS REPLACES FORM 185 WHICH IS OBSOLETE. 1 SEP 55

Approved For Release 1999/09/20 : CIA-RDP78-05867A000200490012-2

Approved For Release 1999/09/20 : CIA-RDP78-05867A000200490012-2

PHOTO NO. 208951 LOT NO. H-23553 MAP REFERENCE

COUNTRY POLAND COORDINATES

AREA NO. 55M SUBJ. BOB SUBJ. SUBJ.

SWINGING STEAM POT [-] (A

UTOCLAVE) [-] HORIZONTAL

TYPE Electrically heated.

SOURCE OF PHOTOGRAPH POLISH FOREIGN TRADE

DATE OF PHOTO TYPE QUAL. CLASS. NO. OF CARDS

Approved For Release 1999/09/20 : CIA-RDP78-05867A000200490012-2

CLASSIFICATION OUO CAPT. BY JRH [BOTTOM RIGHT]

FORM NO. 174 OBSOLETE PREVIOUS EDITIONS REPLACES FORM 185 WHICH IS OBSOLETE. 1 SEP 55

PHOTO NO. 208952 | LOT NO. H-3353 | MAP REFERENCE

Approved For Release 1999/09/20 : CIA-RDP78-05867A000200490012-2

COUNTRY POLAND

AREA NO. 55M | SUBJ. AL4 | SUBJ. | SUBJ.

CARGO VESSEL 9000 TO
NS DW 64 0 HP DIESEL
LENGINE.

DW = DEADWEIGHT.

DATE OF PHOTO | TYPE | QUAL. | CLASS. | NO. OF CARDS | SOURCE OF PHOTOGRAPH: POLISH FOREIGN TRADE

Approved For Release 1999/09/20 : CIA-RDP78-05867A000200490012-2

CLASSIFICATION OUO | CAPT. BY JRH

FORM NO. 174 OBSOLETE PREVIOUS EDITIONS REPLACES FORM 185 WHICH IS OBSOLETE. 1 SEP 55

Approved For Release 1999/09/20 : CIA-RDP78-05867A000200490012-2

PHOTO NO. 208953 LOT NO. 4-3353 MAP REFERENCE

COUNTRY POLAND

| AREA NO. | SUBJ. | SUBJ. | SUBJ. |
|---|---|---|---|
| 55M | AHC | AHP | |

FISHING TRAWLERS 45 DTONS DW FISH MEAL + OIL PLANT.

DW = dual WEIGHT

| DATE OF PHOTO | TYPE | QUAL. | CLASS. | NO. OF CARDS | SOURCE OF PHOTOGRAPH |
|---|---|---|---|---|---|
| | | | | | POLISH FOREIGN TRADE, |

Approved For Release 1999/09/20 : CIA-RDP78-05867A000200490012-2

CLASSIFICATION OUO CAPT. BY JRH

FORM NO. 174 OBSOLETE PREVIOUS EDITIONS REPLACES FORM 185 WHICH IS OBSOLETE. 1 SEP 55

Approved For Release 1999/09/20 : CIA-RDP78-05867A000200490012-2

PHOTO-NO. 208954 | LOT-NO. H-3353 | MAP REFERENCE

COUNTRY POLAND

AREA NO. SSM | SUBJ. AFD | SUBJ. | SUBJ.

WOJ RAYON RING SOIN
ING MACHINE.

DATE OF PHOTO | TYPE | QUAL. | CLASS. | NO. OF CARDS | SOURCE OF PHOTOGRAPH: POLISH FOREIGN TRADE

Approved For Release 1999/09/20 : CIA-RDP78-05867A000200490012-2

CLASSIFICATION OUO | CAPT. BY JRH | 28 Sep 55

FORM NO. 174 OBSOLETE PREVIOUS EDITIONS REPLACES FORM 181 WHICH IS OBSOLETE. 1 SEP 55

Approved For Release 1999/09/20 : CIA-RDP78-05867A000200490012-2

PHOTO NO. 208955 | LOT NO. H-3353 | MAP REFERENCE

COUNTRY POLAND

AREA NO. SSD | SUBJ. AKJ | SUBJ. | SUBJ.

TYPE O-5-0 T-5 O LOC 0

MOTIVE $PEED- 80 K1

LOMETER $

DATE OF PHOTO | TYPE | QUAL. | CLASS. | NO. OF CARDS | SOURCE OF PHOTOGRAPH: POLISH FOREIGN TRADE #28-

27 JAN 55

CLASSIFICATION OUO | CAPT. BY JRH

Approved For Release 1999/09/20 : CIA-RDP78-05867A000200490012-2

FORM NO. 174 OBSOLETE PREVIOUS EDITIONS REPLACES FORM 185 WHICH IS OBSOLETE. 1 SEP 55

Approved For Release 1999/09/20 : CIA-RDP78-05867A000200490012-2

PHOTO NO. 208956 | LOT NO. [illegible] | MAP REFERENCE C 612

COUNTRY SUDAN | PROVINCE [illegible] | SUBJ. [illegible]

AREA NO. 220 | SUBJ. C(1)8 | SUBJ. AGP | SUBJ. [illegible]

JUBA HOSPITAL NATIONAL
VEF/GURES SCULPTURE
DFM TREE FG

| DATE OF PHOTO | TYPE | QUAL. | CLASS | NO. OF CARDS | SOURCE |
|---|---|---|---|---|---|
| 5-5- | 4 | 3 | 4 | 3 | |

CLASSIFICATION 200 | CAPT. BY [illegible]

25X1A [redacted]

Approved For Release 1999/09/20 : CIA-RDP78-05867[illegible]

FORM NO. 174 USE PREVIOUS EDITIONS. 1 JAN 58

Approved For Release 1999/09/20 : CIA-RDP78-05867A000200490012-2

PHOTO NO. 208957 | LOT NO. 55-1446 | MAP REFERENCE C

COUNTRY SUDAN | PROVINCE MONGALLA | 03 45 N

AREA NO. 2(1)(1) 0 | SUBJ. C(1)8 | SUBJ. | SUBJ. | 32 05 E

| | | | | 5 | | | | | 10 | | | | | 15 | | | | | 20 |
|---|---|---|---|---|---|---|---|---|---|---|---|---|---|---|---|---|---|---|---|
| J | U | B | A | | H | O | S | P | I | T | A | L | | | | | | | |
| | | | | 25 | | | | | 30 | | | | | 35 | | | | | 40 |
| | | | | 45 | | | | | 50 | | | | | | | | | | |

| DATE OF PHOTO | TYPE | QUAL. | CLASS | NO. OF CARDS | SOURCE OF PHOTOGRAPH |
|---|---|---|---|---|---|
| 55- | 4 | 2 | 4 | 1 | 25X1A [redacted] |

Approved For Release 1999/09/20 : CIA-RDP78-05867A

CLASSIFICATION OUO | CAPT. BY SF

FORM NO. 174 USE PREVIOUS EDITIONS. 1 JAN 58

Approved For Release 1999/09/20 : CIA-RDP78-05867A000200490012-2

PHOTO NO. 208958 | LOT NO. J-1646 | MAP REFERENCE C

COUNTRY SUDAN | PROVINCE BAHR EL GHAZAL | 04 38 N

AREA NO. 004 0 | SUBJ. C38 | SUBJ. | SUBJ. | 28 11 E

NZARA NATIVE CHIEF'S HOUSE

| DATE OF PHOTO | TYPE | QUAL. | CLASS | NO. OF CARDS | SOURCE OF PHOTOGRAPH |
|---|---|---|---|---|---|
| 55 | 4 | 2 | 4 | 1 | 25X1A [redacted] |

CLASSIFICATION OUO | CAPT. BY SF

FORM NO. 174 USE PREVIOUS EDITIONS. 1 OF 1

Approved For Release 1999/09/20 : CIA-RDP78-05867A

Approved For Release 1999/09/20 : CIA-RDP78-05867A000200490012-2

PHOTO NO. 208959 | LOT NO. T-1146 | MAP REFERENCE NIS

COUNTRY SUDAN | PROVINCE MONGALLA | 04 34 N 28 23 E

AREA NO. 2100 | SUBJ. C26 | SUBJ. | SUBJ.

| | | | | 5 | | | | | 10 | | | | | 15 | | | | | 20 |
|---|---|---|---|---|---|---|---|---|---|---|---|---|---|---|---|---|---|---|---|
| Y | A | M | B | I | O | | | S | T | O | R | F | | | | | | | |
| | | | | 25 | | | | | 30 | | | | | 35 | | | | | 40 |
| | | | | 45 | | | | | 50 | | | | | | | | | | |

| DATE OF PHOTO | TYPE | QUAL. | CLASS | NO. OF CARDS | SOURCE OF PHOTOGRAPH |
|---|---|---|---|---|---|
| 55 | 4 | 3 | 4 | | 25X1A [redacted] |

Approved For Release 1999/09/20 : CIA-RDP78-05867A00

CLASSIFICATION 0110 | CAPT. BY SF

FORM NO. 171 USE PREVIOUS EDITIONS. 1 JAN 58

Approved For Release 1999/09/20 : CIA-RDP78-05867A000200490012-2

PHOTO NO. 208960 | LOT NO. J-1146 | MAP REFERENCE NIS

COUNTRY SUDAN | PROVINCE MONGALLA | COORDINATES 04 34 N / 25 29 E

AREA NO. 210 | SUBJ. C26 | SUBJ. | SUBJ.

| | | | | | | | | | | | | | | | | | | | |
|---|---|---|---|---|---|---|---|---|---|---|---|---|---|---|---|---|---|---|---|
| Y | A | M | B | I | O | | | M | A | R | K | E | T | | A | R | E | A | |
| | | | | | | | | | | | | | | | | | | | |
| | | | | | | | | | | | | | | | | | | | |

DATE OF PHOTO 55 | TYPE 4 | QUAL. 3 | CLASS A | NO. OF CARDS 6 | SOURCE OF PHOTOGRAPH 25X1A [redacted]

CLASSIFICATION C/C | CAPT. BY SF

Approved For Release 1999/09/20 : CIA-RDP78-05867A0

FORM NO. 171 USE PREVIOUS EDITIONS 1 JAN 58

Approved For Release 1999/09/20 : CIA-RDP78-05867A000200490012-2

PHOTO NO. 208961 | LOT NO. J-1646 | MAP REFERENCE

COUNTRY SUDAN | PROVINCE MONGALLA | GEOGRAPHIC NAME

AREA NO. 2(D(1)0 | SUBJ. AKU | SUBJ. | SUBJ.

JUBA - MUNDRI ROAD

| DATE OF PHOTO | TYPE | QUAL. | CLASS | NO. OF CARDS | SOURCE OF PHOTOGRAPH |
|---|---|---|---|---|---|
| 53 | 4 | 2 | 4 | 6 | 25X1A [redacted] |

CLASSIFICATION OUO | CAPT. BY SF

Approved For Release 1999/09/20 : CIA-RDP78-05867A

FORM NO. 174 USE PREVIOUS EDITIONS. 1 JAN 58

Approved For Release 1999/09/20 : CIA-RDP78-05867A000200490012-2

PHOTO NO. 208962 | LOT NO. J-1146 | MAP REFERENCE C

COUNTRY SUDAN | PROVINCE MONGALLA | 03 45 N

AREA NO. 200 | SUBJ. C(1)J1 | SUBJ. | SUBJ. | 32 25 E

JUBA ELEMENTARY SCH

OOL

| DATE OF PHOTO | TYPE | QUAL. | CLASS | NO. OF CARDS | SOURCE OF PHOTOGRAPH |
|---|---|---|---|---|---|
| 55 | 4 | 3 | 4 | 1 | 25X1A [redacted] |

Approved For Release 1999/09/20 : CIA-RDP78-05867A

CLASSIFICATION OUO | CAPT. BY SF

FORM NO. 174 USE PREVIOUS EDITIONS. 1 JAN 58

Approved For Release 1999/09/20 : CIA-RDP78-05867A000200490012-2

PHOTO NO. 208963 | LOT NO. T-1146 | MAP REFERENCE C

COUNTRY SUDAN | PROVINCE MONGALLA | 05 45 N

AREA NO. 200 | SUBJ. C06 | SUBJ. | SUBJ. | 32 05 E

JUBA CITY HALL

| DATE OF PHOTO | TYPE | QUAL. | CLASS | NO. OF CARDS | SOURCE OF PHOTOGRAPH |
|---|---|---|---|---|---|
| 65 | 4 | 2 | 4 | 4 | 25X1A [redacted] |

CLASSIFICATION 040 | CAPT. BY SF

FORM NO. 171 USE PREVIOUS EDITIONS. 1 JAN 58

Approved For Release 1999/09/20 : CIA-RDP78-058[redacted]-2

Approved For Release 1999/09/20 : CIA-RDP78-05867A000200480012-2

| PHOTO NO. | LOT NO. | MAP REFERENCE |
|---|---|---|
| 208964 | J-1141 | C |

| COUNTRY | SUBJ. | SUBJ. | SUBJ. |
|---|---|---|---|
| SUDAN | MONGALLA | 03 45 N | 32 05 E |

| AREA NO. | SUBJ. | SUBJ. | SUBJ. |
|---|---|---|---|
| 2100 | C68 | | |

| 1 | 2 | 3 | 4 | 5 | 6 | 7 | 8 | 9 | 10 | 11 | 12 | 13 | 14 | 15 | 16 | 17 | 18 | 19 | 20 |
|---|---|---|---|---|---|---|---|---|---|---|---|---|---|---|---|---|---|---|---|
| J | U | B | A | | (N | R) | | | N | A | T | I | U | E | | V | I | L | L |
| A | G | E | | 25 I | N | | S | U | 30 B | U | R | B | S | 35 | O | F | | J | 40 U |
| B | A | | | 45 | | | | | 50 | | | | | | | | | | |

| DATE OF PHOTO | TYPE | QUAL. | CLASS | NO. OF CARDS | SOURCE OF PHOTOGRAPH |
|---|---|---|---|---|---|
| 55 | 3 | 2 | 4 | 1 | [redacted] |

25X1A

Approved For Release 1999/09/20 : CIA-RDP78-0586

| CLASSIFICATION | CAPT. BY |
|---|---|
| OUO | SF |

FORM NO. 174 USE PREVIOUS EDITIONS. 1 JAN 58

Approved For Release 1999/09/20 : CIA-RDP78-05867A000200490012-2

PHOTO NO. 208965 | LOT NO. J-1146 | MAP REFERENCE NIE

COUNTRY SUDAN | SUBJ. KORDOFAN | SUBJ. | SUBJ. | TOWNSHIP 13 11N 30 14E

AREA NO. 80

SUBJ. AJC

ELO BEID WELL NEAR TOWN

| DATE OF PHOTO | TYPE | QUAL. | CLASS | NO. OF CARDS | SOURCE OF PHOTOGRAPH |
|---|---|---|---|---|---|
| 55 | 4 | 2 | 4 | | [redacted] |

25X1A

CLASSIFICATION SECRET | CAPT. BY SF

Approved For Release 1999/09/20 : CIA-RDP78-0586

FORM NO. 174 USE PREVIOUS EDITIONS. 1 JAN 58

Approved For Release 1999/09/20 : CIA-RDP78-05867A000200490012-2

PHOTO NO. 208966 | LOT NO. 5-1196 | MAP REFERENCE NIS

COUNTRY SUDAN | SUBJ. KORDOFAN | SUBJ. | SUBJ. | COORDINATES 30 14 E

AREA NO. 8(1) 0 | SUBJ. C26 | SUBJ. | SUBJ.

EL OBEID MARKET

| DATE OF PHOTO | TYPE | QUAL. | CLASS | NO. OF CARDS | SOURCE |
|---|---|---|---|---|---|
| 53- | 4 | 2 | 4 | 1 | [redacted] |

CLASSIFICATION 0 110 | CAPT. BY SF | PHOTOGRAPH

25X1A

FORM NO. 174 USE PREVIOUS EDITIONS. 1 JAN 58

Approved For Release 1999/09/20 : CIA-RDP78-0586

Approved For Release 1999/09/20 : CIA-RDP78-05867A000200490012-2

| PHOTO NO. | LOT NO. | MAP REFERENCE |
|---|---|---|
| 208967 | J-1196 | NIS |

| COUNTRY | PROVINCE | COORDINATES |
|---|---|---|
| SUDAN | KORDOFAN | 13 11 N |

| AREA NO. | SUBJ. | SUBJ. | SUBJ. | |
|---|---|---|---|---|
| 800 | C02 | | | 30 14 E |

EL OBEID MOSQUE

| DATE OF PHOTO | TYPE | QUAL. | CLASS | NO. OF CARDS | SOURCE OF PHOTOGRAPH |
|---|---|---|---|---|---|
| 55 | 4 | 3 | 4 | 1 | [redacted] |

| CLASSIFICATION | CAPT. BY |
|---|---|
| U 40 | SF |

25X1A

Approved For Release 1999/09/20 : CIA-RDP78-05867

FORM NO. 174 USE PREVIOUS EDITIONS. 1 JAN 56

Approved For Release 1999/09/20 : CIA-RDP78-05867A000200490012-2

PHOTO NO. 309968 | LOT NO. J-1196 | MAP REFERENCE NIC

COUNTRY SUDAN | PROVINCE KORDOFAN | 13 11N

AREA NO. 801 0 | SUBJ. C06 | SUBJ. | SUBJ. 30 14E

| | | | | | | | | | | | | | | | | | | | |
|---|---|---|---|---|---|---|---|---|---|---|---|---|---|---|---|---|---|---|---|
| E | L | | O | B | E | I | D | | L | A | W | | C | O | U | R | T | S | |
| | + | | L | A | N | D | | F | O | R | E | S | T | Y | , | B | L | D | G |
| S | | | | | | | | | | | | | | | | | | | |

V IN BG.

| DATE OF PHOTO | TYPE | QUAL. | CLASS | NO. OF CARDS | SOURCE OF PHOTOGRAPH |
|---|---|---|---|---|---|
| 55 | 4 | 3 | 4 | 1 | [redacted] |

Approved For Release 1999/09/20 : CIA-RDP78-05867A

CLASSIFICATION U U O | CAPT. BY SF

25X1A

FORM NO. 174 USE PREVIOUS EDITIONS. 1 JAN 58

Approved For Release 1999/09/20 : CIA-RDP78-05867A000200490012-2

PHOTO NO. 208969 | J-1146 | GIP REFERENCE 116

COUNTRY SUDAN | KORDOFAN | 13 N

AREA NO. 800 | SUBJ. C06 | SUBJ. | SUBJ. 30 14 E

| | | | | | | | | | | | | | | | | | | | | |
|---|---|---|---|---|---|---|---|---|---|---|---|---|---|---|---|---|---|---|---|---|
| E | L | | O | B | E | I | D | | | I | O | W | N | | C | O | U | N | C | |
| I | L | | B | U | I | L | D | I | N | G | | | | | | | | | | |
| | | | | | | | | | | | | | | | | | | | | |

| DATE OF PHOTO | TYPE | QUAL. | CLASS | NO. OF CARDS | SOURCE |
|---|---|---|---|---|---|
| 55 | 4 | 2 | 4 | 1 | 25X1A |

CLASSIFICATION OUO | CAPT. BY SF

[redacted]

FORM NO. 174 USE PREVIOUS EDITIONS. 1 JAN 56

Approved For Release 1999/09/20 : CIA-RDP78-0586

Approved For Release 1999/09/20 : CIA-RDP78-05867A000200400012-2

PHOTO NO. 208970 | LOT NO. T-1146 | MAP REFERENCE NIS

COUNTRY SUDAN | PROVINCE KORDOFAN | 13 11 N

AREA NO. 800 | SUBJ. CITY | SUBJ. | SUBJ. | 30 14 E

EL OBEID PROVINCIAL

HEADQUARTERS BUILDING

NG

| DATE OF PHOTO | TYPE | QUAL. | CLASS | NO. OF CARDS | SOURCE OF PHOTOGRAPH |
|---|---|---|---|---|---|
| 55 | 4 | 2 | 4 | 1 | [redacted] |

25X1A

Approved For Release 1999/09/20 : CIA-RDP78-0586

CLASSIFICATION OUO | CAPT. BY SF

FORM NO. 174 1 JAN 58 REPLACES PREVIOUS EDITIONS

Approved For Release 1999/09/20 : CIA-RDP78-05867A000200490012-2

PHOTO-NO. 208971 | LOT-NO. | MAP-REFERENCE N18

COUNTRY SUDAN | LOCALITY KODOFAN | 13 11 N

AREA NO. 50 | SUBJ. AK2 | SUBJ. AK6 | SUBJ. | 30 19 E

EL OBEID AIRPORT T

RANSPORT PLANE ON R Y

NWAY

| DATE OF PHOTO | TYPE | QUAL. | CLASS | NO. OF CARDS | SOURCE OF PHOTOGRAPH |
|---|---|---|---|---|---|
| 55 | | | | 2 | 25X1A |

Approved For Release 1999/09/20 : CIA-RDP78-05867

[redacted]

CLASSIFICATION CNO | CAPT. BY SF

FORM NO. 174 USE PREVIOUS EDITIONS. 1 JAN 58

Approved For Release 1999/09/20 : CIA-RDP78-05867A000200490012-2

| PHOTO NO. | LOT NO. | MAP REFERENCE |
|---|---|---|
| 208972 | J-1146 | 6 |

| COUNTRY | PROVINCE | COORDINATES |
|---|---|---|
| SUDAN | KHARTOUM | 15 36 N / 32 33 E |

| AREA NO. | SUBJ. | SUBJ. | SUBJ. |
|---|---|---|---|
| 3(1)(1)0 | C5D | C2C | |

KHARTOUM RACE TRACK

| DATE OF PHOTO | TYPE | QUAL. | CLASS | NO. OF CARDS | SOURCE OF PHOTOGRAPH |
|---|---|---|---|---|---|
| 55 | 4 | 2 | 4 | 2 | [redacted] |

| CLASSIFICATION | CAPT. BY |
|---|---|
| GUO | SF |

25X1A

Approved For Release 1999/09/20 : CIA-RDP78-05

FORM NO. 174 1 JAN 55 REPLACES EDITIONS WHICH MAY BE USED

Approved For Release 1999/09/20 : CIA-RDP78-05867A000200490012-2

PHOTO NO. 208973 | LOT NO. [illegible] | MAP REFERENCE C

COUNTRY SUDAN | PROVINCE KHARTOUM | 15 56 N

AREA NO. 3210 | SUBJ. C64 | SUBJ. | SUBJ. | 32 33 E

KHARTOUM BUSINESS

REA OF TOWN

| DATE OF PHOTO | TYPE | QUAL. | CLASS | NO. OF CARDS | SOURCE OF PHOTOGRAPH |
|---|---|---|---|---|---|
| [illegible] | A | [illegible] | A | 1 | [redacted] |

25X1A

Approved For Release 1999/09/20 : CIA-RDP78-05

CLASSIFICATION OUO | CAPT. BY SF

FORM NO. 174 USE PREVIOUS EDITIONS. 1 JAN 56

Approved For Release 1999/09/20 : CIA-RDP78-05867A000200480012-2

| PHOTO NO. 209976 | LOT NO. [illegible] | MAP REFERENCE C |
|---|---|---|
| COUNTRY SUDAN | PROVINCE KHARTOUM | 15 36 N |
| AREA NO. 3(1)0 | SUBJ. C02 | SUBJ. |
| SUBJ. | | 32 33 E |

KHARTOUM MOSQUE

| DATE OF PHOTO | TYPE | QUAL. | CLASS | NO. OF CARDS | SOURCE OF PHOTOGRAPH |
|---|---|---|---|---|---|
| [illegible] | 1 | B | 4 | 1 | [redacted] |

25X1A

Approved For Release 1999/09/20 : CIA-RDP78-0586

CLASSIFICATION OUO

CAPT. BY SF

FORM NO. 174 USE PREVIOUS EDITIONS. 1 JAN 58

Approved For Release 1999/09/20 : CIA-RDP78-05867A000200490012-6

PHOTO NO. DV 1307 LOT NO. 1446 MAP REFERENCE C

COUNTRY SUDAN PROVINCE KHARTOUM COORDINATES 15 36 N 32 33 E

AREA NO. 311 0 SUBJ. CO2 SUBJ. AKU SUBJ.

| | | | | | | | | | | | | | | | | | | | | |
|---|---|---|---|---|---|---|---|---|---|---|---|---|---|---|---|---|---|---|---|---|
| K | H | A | R | T | O | U | M | | | M | O | S | Q | U | E | | | | | |

DATE OF PHOTO | TYPE | QUAL. | CLASS | NO. OF CARDS | SOURCE OF PHOTOGRAPH

25X1A

CLASSIFICATION 0110 CAPT. BY SF

FORM NO. 71 USE PREVIOUS EDITIONS 1 JAN 55

Approved For Release 1999/09/20 : CIA-RDP78-0586

Approved For Release 1999/09/20 : CIA-RDP78-05867A000200490012-2

PHOTO NO. 2 LOT NO. 0446 MAP REFERENCE C

COUNTRY SUDAN PROVINCE KHARTOUM

AREA NO. 3110 SUBJ. AKU SUBJ. CD2 SUBJ. 3D 3S F

KHARTOUM VICTORIA S
TREET PARK SPIRES
OF MOSQUE

→ IN BG.

DATE OF PHOTO | TYPE | QUAL. | CLASS | NO. OF CARDS | SOURCE OF PHOTOGRAPH

25X1A

[redacted]

CLASSIFICATION CONF CAPT. BY SF

FORM NO. 4711 1 JAN 58 REPLACES 6-71 WHICH MAY BE USED

Approved For Release 1999/09/20 : CIA-RDP78-0586

Approved For Release 1999/09/20 : CIA-RDP78-05867A000200490012-2

PHOTO NO. [redacted] LOT NO. [redacted] MAP REFERENCE C

COUNTRY EGYPT PROVINCE CAIRO GOVERNORATE COORDINATES 30 02 N 31 13 E

AREA NO. 1007 P SUBJ. C48 SUBJ. C64 SUBJ.

CAIRO PARK IN CENTRE

CAIRO OF CITY

DATE OF PHOTO [redacted] TYPE 4 QUAL. 2 CLASS 4 NO. OF CARDS 2 SOURCE OR PHOTOGRAPH [redacted] 25X1A

CLASSIFICATION UNCLASSIFIED CAPT. BY [redacted]

FORM NO. 174 USE PREVIOUS EDITIONS. 1 JAN 58

Approved For Release 1999/09/20 : CIA-RDP78-05867A000200490012-2

Approved For Release 1999/09/20 : CIA-RDP78-05867A000200490012-2

PHOTO [redacted] LOT NO. [illegible] MAP REFERENCE C COORDINATES 30 02 N

COUNTRY EGYPT PROVINCE CAIRO GOVERNORATE SUBJ. 31 13 E

AREA NO. (1)27 P SUBJ. C(1)6 SUBJ.

| | | | | | | | | | | | | | | | | | | | | |
|---|---|---|---|---|---|---|---|---|---|---|---|---|---|---|---|---|---|---|---|---|
| C | A | I | R | O | | | G | O | V | E | R | N | M | E | N | T | | O | F | |
| F | I | C | E | | B | U | I | L | D | I | N | G | | | C | O | N | S | T | |
| | W | O | R | K | | R | G | T | | F | G | | | | | | | | | |

25X1A

[redacted]

DATE OF PHOTO [redacted] TYPE 1 QUAL. 2 CLASS 4 NO. OF CARDS 1 SOURCE OF PHOTOGRAPH

CLASSIFICATION [redacted] 040 CAPT. BY SF

FORM NO. 174 USE PREVIOUS EDITIONS. 1 JAN 58

Approved For Release 1999/09/20 : CIA-RDP78-05867A000200490012-2

Approved For Release 1999/09/20 : CIA-RDP78-05867A000200490012-2

| PHOTO NO. | LOT NO. | MAP REFERENCE |
|---|---|---|
| 208979 | T-1146 | C |

| COUNTRY | PROVINCE | COORDINATES |
|---|---|---|
| EGYPT | MINUFIYA | 30 11 N / 31 08 E |

| AREA NO. | SUBJ. | SUBJ. | SUBJ. |
|---|---|---|---|
| 5D7P | AJD | D3C | |

MUHAMMAD ALI BARRAGE

LOOKING UPSTREAM

| DATE OF PHOTO | TYPE | QUAL. | CLASS | NO. OF CARDS | SOURCE |
|---|---|---|---|---|---|
| JAN 55 | 4 | 2 | 4 | 2 | 25X1A [redacted] |

CLASSIFICATION: OUO

CAPT. BY: SF

Approved For Release 1999/09/20 : CIA-RDP78-058[redacted]

FORM NO. 174 USE PREVIOUS EDITIONS. 1 JAN 54

Approved For Release 1999/09/20 : CIA-RDP78-05867A000200480012-2

| PHOTO NO. | LOT NO. | MAP REFERENCE |
|---|---|---|
| 208980 | J-1146 | C |

| COUNTRY | PROVINCE | QUADRANGLE |
|---|---|---|
| EGYPT | MINUFIYA | 30 11 N |

| AREA NO. | SUBJ. | SUBJ. | SUBJ. | |
|---|---|---|---|---|
| 5D7P | AJD | AKT | D36 | 31 02 E |

| | | | | 5 | | | | | 10 | | | | | 15 | | | | | 20 |
|---|---|---|---|---|---|---|---|---|---|---|---|---|---|---|---|---|---|---|---|
| M | I | H | A | M | M | A | D | | A | L | I | | B | A | R | R | A | G | E |
| | | D | R | 25 A | W | | B | R | 30 I | D | G | E | | 35 A | B | O | V | E | 40 |
| B | A | R | R | 45 A | G | E | | | 50 | | | | | | | | | | |

| DATE OF PHOTO | TYPE | QUAL. | CLASS | NO. OF CARDS | SOURCE OF PHOTOGRAPH |
|---|---|---|---|---|---|
| 55 | 4 | 2 | 4 | 3 | 25X1A [redacted] |

| CLASSIFICATION | CAPT. BY |
|---|---|
| UNO | SF |

Approved For Release 1999/09/20 : CIA-RDP78-0586[redacted]

FORM NO. 174 1 JAN 68 USE PREVIOUS EDITIONS

Approved For Release 1999/09/20 : CIA-RDP78-05867A000200490012-2

PHOTO NO. 208981 | LOT NO. J-1146 | MAP REFERENCE

COUNTRY [redacted] | AREA NO. 107 P | SUBJ. AJD | SUBJ. AKT | SUBJ. MINUFIYA | COORDINATES 30 11 N / 31 0 E

MUHAMMADIA DRAWBRIDGE BARRAGE ABOVE

| DATE OF PHOTO | TYPE | QUAL. | CLASS | NO. OF CARDS | SOURCE OF PHOTOGRAPH |
|---|---|---|---|---|---|
| 55 | 4 | 2 | 4 | 2 | 25X1A [redacted] |

CLASS. 040 | CAPT. BY SF

FORM NO. 174 USE PREVIOUS EDITIONS. 1 JAN 58

Approved For Release 1999/09/20 : CIA-RDP78-058

Approved For Release 1999/09/20 : CIA-RDP78-05867A000200490012-2

PHOTO NO. 990882 LOT NO. J-1146 MAP REFERENCE C

COUNTRY TRUCIAL OMAN PROVINCE SUBJ. SUBJ. SUBJ. COORDINATES 22 N 53 23E

AREA NO. 56K

SHARJAH COURTYARD 0

FINTERNATL AERADIO

BEST HOUSE LTD.

[--- NATL → NATIONAL]

25X1A

[redacted]

DATE OF PHOTO 53 TYPE 24 QUAL. 09 CLASS. S NO. OF CARDS

CLASSIFICATION OUO CAPT. BY SF

FORM NO. 174 OBSOLETE PREVIOUS EDITIONS REPLACES FORM 185 WHICH IS OBSOLETE. 1 SEP 53

Approved For Release 1999/09/20 : CIA-RDP78-05867A000200490012-2

Approved For Release 1999/09/20 : CIA-RDP78-05867A000200490012-2

PHOTO NO. 20898 | LOT NO. T-1196 | MAP REFERENCE C | COORDINATES 22 N

COUNTRY TRUCIAL OMAN | PROVINCE | SUBJ. | SUBJ. 53 23 E

AREA NO. 56K | SUBJ. C3A

SHARJAH INTERNATIONAL AIRPORT TERMINAL

ESTABLISHMENT HOUSE

[INTERNATL = INTERNATIONAL]

LTD.

25X1A

DATE OF PHOTO | TYPE | QUAL. | CLASS | NO. OF CARDS | SOURCE OF PHOTOGRAPH

[redacted]

CLASSIFICATION OUO | CAPT. BY SF

Approved For Release 1999/09/20 : CIA-RDP78-05867A000200490012-2

FORM NO. 174 1 JAN 58 REPLACES PREVIOUS EDITIONS

Approved For Release 1999/09/20 : CIA-RDP78-05867A000200490012-2

PHOTO NO. 20898 LOT NO. [redacted] MAP REFERENCE C COORDINATES 15 55 N

COUNTRY ADEN PROTECTORATE PROVINCE SUBJ. SUBJ. 48 50 E

AREA NO. 26 K SUBJ. C42

SAIHAN PALACE

DATE OF PHOTO [redacted] TYPE [redacted] QUAL. [redacted] CLASS [redacted] NO. OF CARDS 1 SOURCE OF PHOTOGRAPH [redacted]

25X1A

CAPT. BY SF

CLASSIFICATION SECRET

FORM NO. 174 USE PREVIOUS EDITIONS. 1 JAN 56

Approved For Release 1999/09/20 : CIA-RDP78-05867A000200490012-2

Approved For Release 1999/09/20 : CIA-RDP78-05867A000200490012-2

PHOTO NO. 2 MAR 1956 | LOT NO. [illegible] 1646 | MAP REFERENCE C

COUNTRY ADEN PROTECTORATE | PROVINCE | COORDINATES 25 N 48 50 E

AREA NO. 26 K | SUBJ. C34 | SUBJ. | SUBJ.

SAIUN GUEST HOUSE

DATE OF PHOTO [illegible] | TYPE 4 | QUAL. 2 | CLASS 4 | NO. OF CARDS 1

SOURCE OF PHOTOGRAPH [redacted]

25X1A

CLASSIFICATION 040 | CAPT. BY F

FORM NO. 174 USE PREVIOUS EDITIONS. 1 JAN 56

Approved For Release 1999/09/20 : CIA-RDP78-05867A000200490012-2

Approved For Release 1999/09/20 : CIA-RDP78-05867A000200490012-2

PHOTO NO. 208986 | LOT NO. 1996 | MAP REFERENCE C | COORDINATES 16 55 N 48 50 E

COUNTRY ADEN PROTECTORATE | PROVINCE | SUBJ. | SUBJ.

AREA NO. 26K | SUBJ. C34 SALIM GUEST HOUSE

DATE OF PHOTO | TYPE | QUAL. | CLASS | NO. OF CARDS | SOURCE OF PHOTOGRAPH

55 | A | B | 4 | 1 | 25X1A [redacted]

CLASSIFICATION | CAPT. BY SF

840

FORM NO. 174 USE PREVIOUS EDITIONS. 1 JAN 56

Approved For Release 1999/09/20 : CIA-RDP78-05867A000200490012-2

Approved For Release 1999/09/20 : CIA-RDP78-05867A000200490012-2




Approved For Release 1999/09/20 : CIA-RDP78-05867A000200490012-2

Approved For Release 1999/09/20 : CIA-RDP78-05867A000200490012-2

PHOTO NO. 208488 | LOT NO. T/446 | MAP REFERENCE C

COUNTRY ADEN PROTECTORATE | PROVINCE | COORDINATES 49 02 E

AREA NO. 26K | SUBJ. C(1)2 | SUBJ. | SUBJ.

TARIM MOSQUE

DATE OF PHOTO 53 | TYPE 4 | QUAL. 3 | CLASS 4 | NO. OF CARDS 1

SOURCE OF PHOTOGRAPH [redacted]

CLASSIFICATION 040 | CAPT. BY SF

25X1A

FORM NO. 174 USE PREVIOUS EDITIONS. 1 JAN 58

Approved For Release 1999/09/20 : CIA-RDP78-05867A000200490012-2